

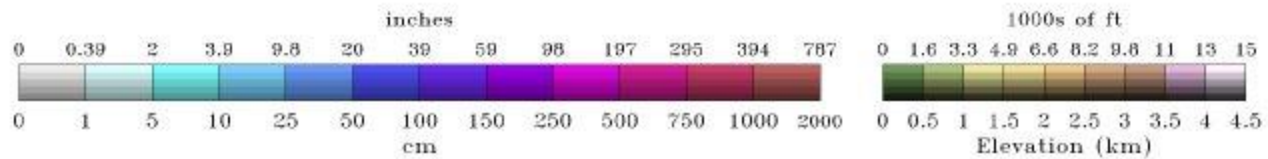
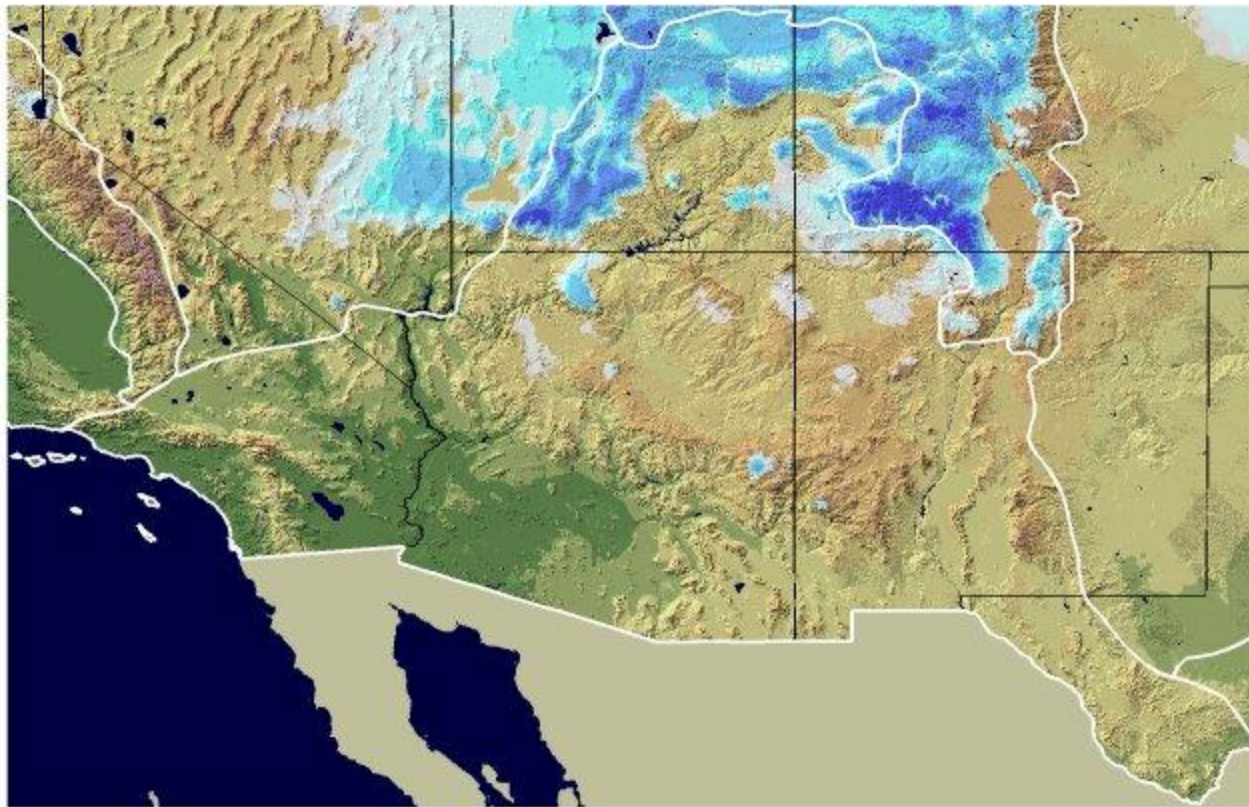
What happened to that storm?

Summarizing weather and climate

Snow depth today. Source: NOAA

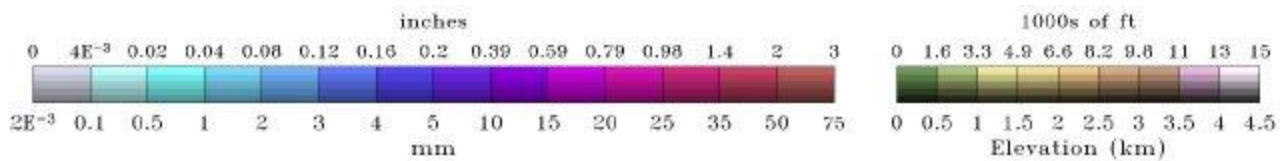
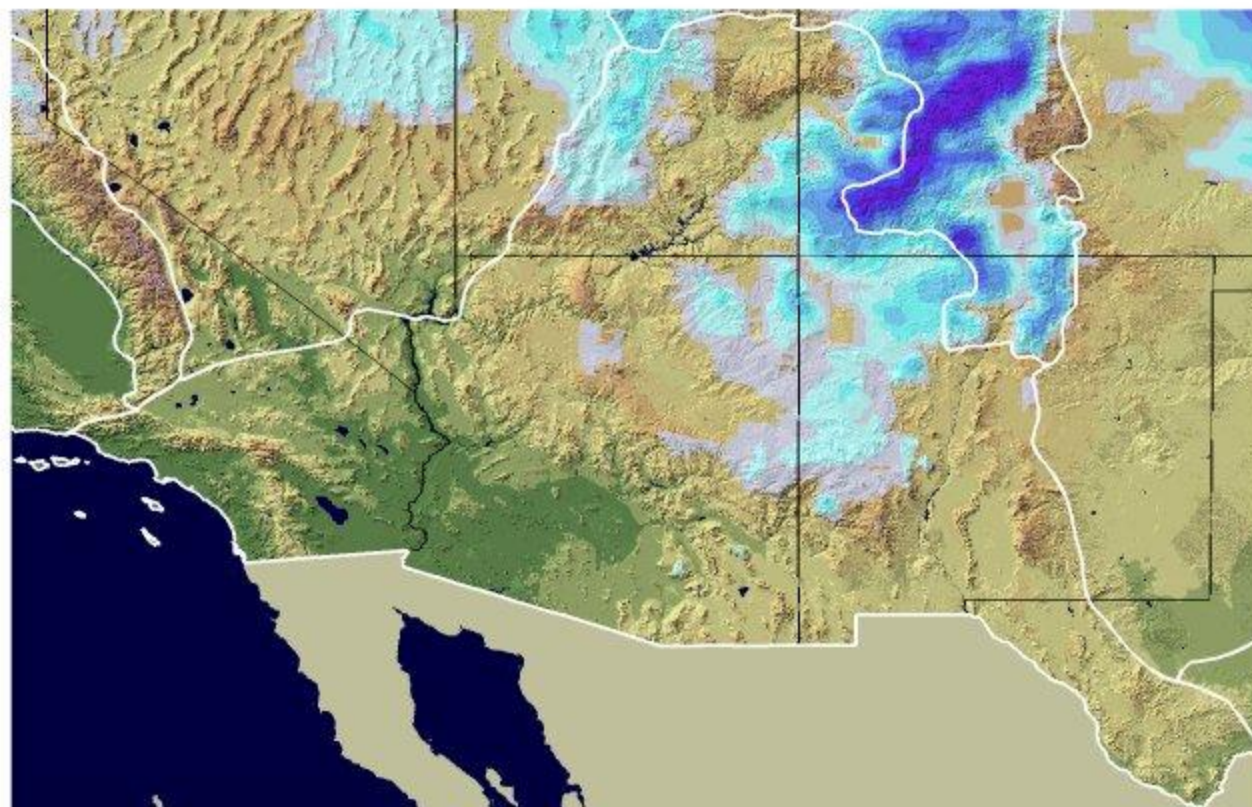
NATIONAL SNOW 2007-
ANALYSIS 2008

Snow Depth
2007-12-03 06



Scaled Snow Precipitation

24-Hour Total Ending 2007-12-03 06

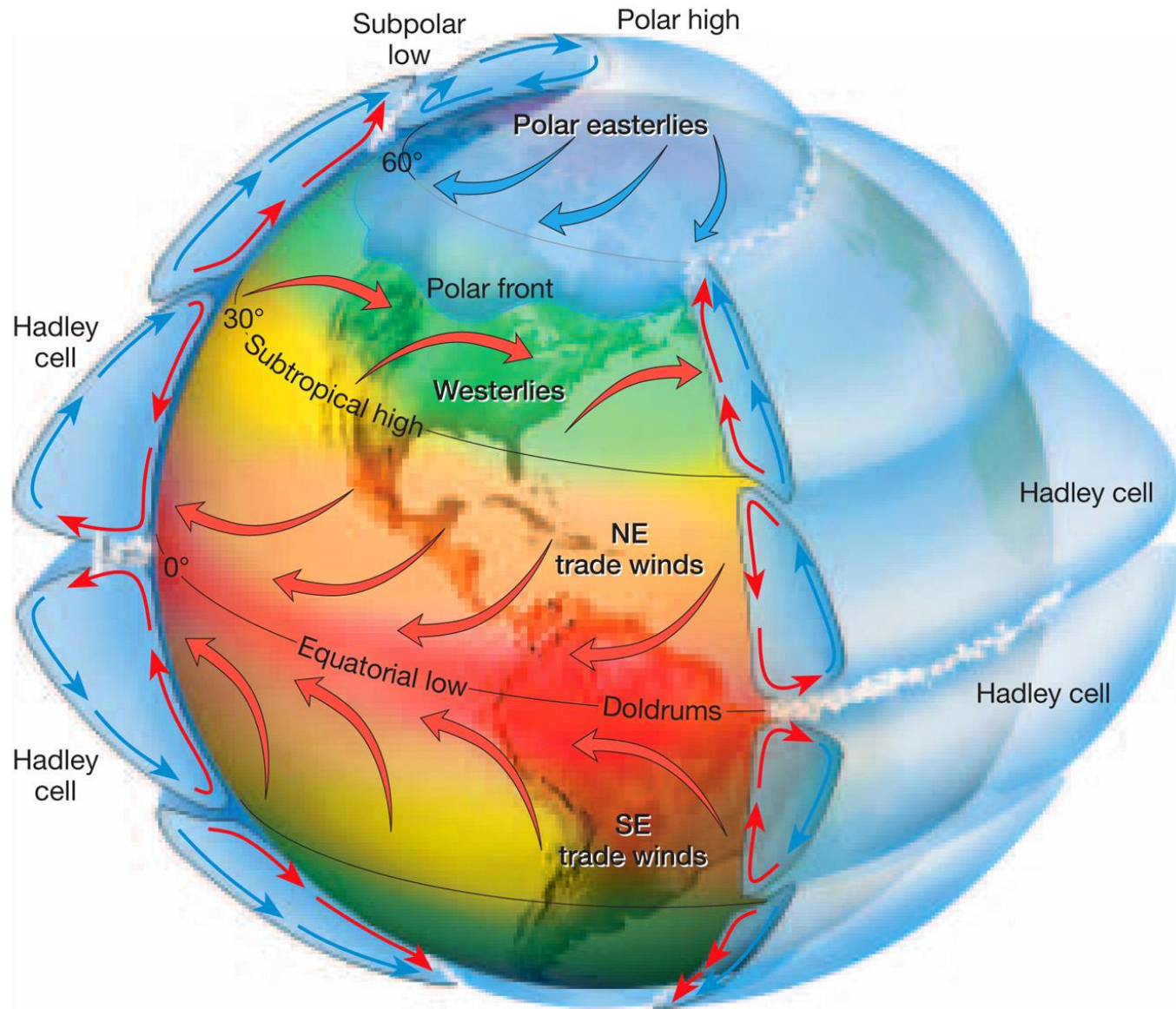


- Animation of snow, past two weeks:

http://www.nohrsc.noaa.gov/snow_model/images/movie_frames/Southwest/ruc_snow_precip_1hr/200711/ruc_snow_precip_1hr_2007111916_Southwest_frame.jpg

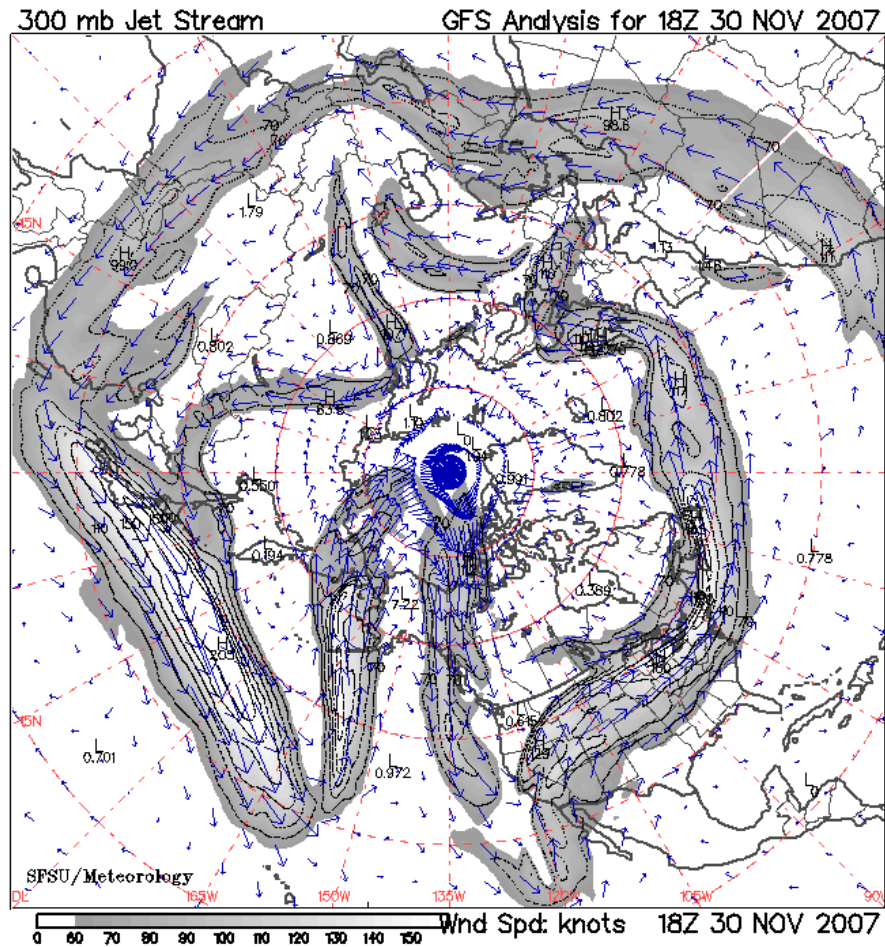
Animation of rain, past two weeks:

http://www.nohrsc.noaa.gov/snow_model/images/movie_frames/Southwest/ruc_nonsnow_precip_1hr/200711/ruc_nonsnow_precip_1hr_2007111915_Southwest_frame.jpg

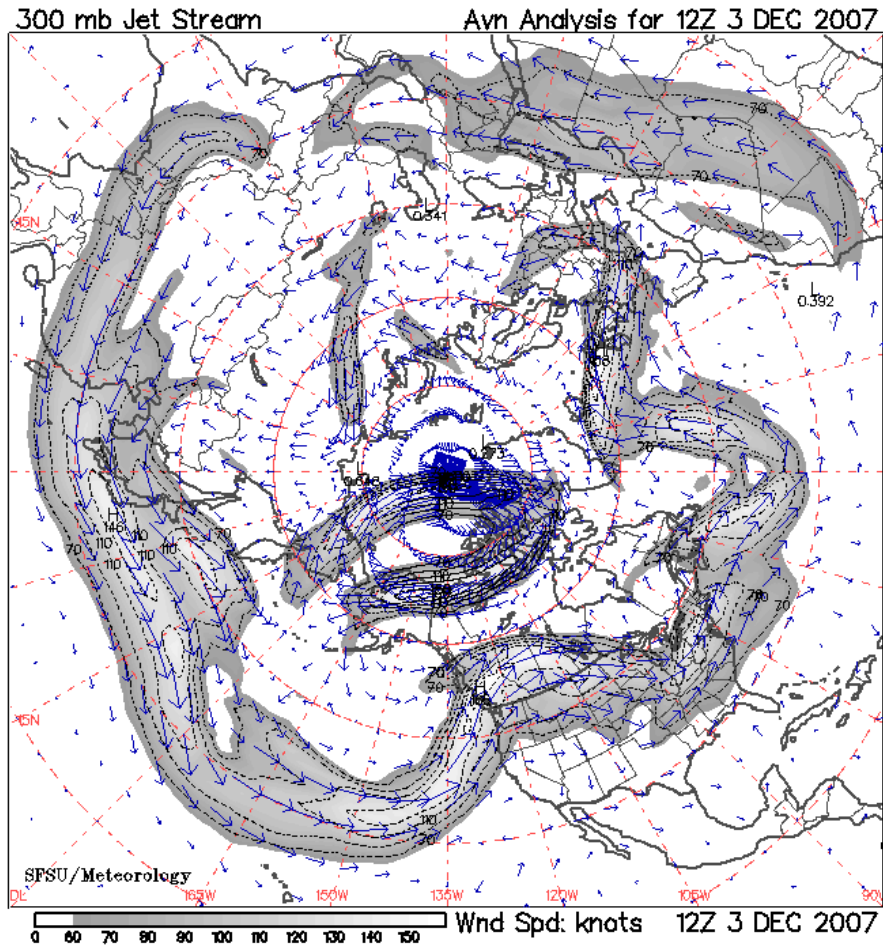


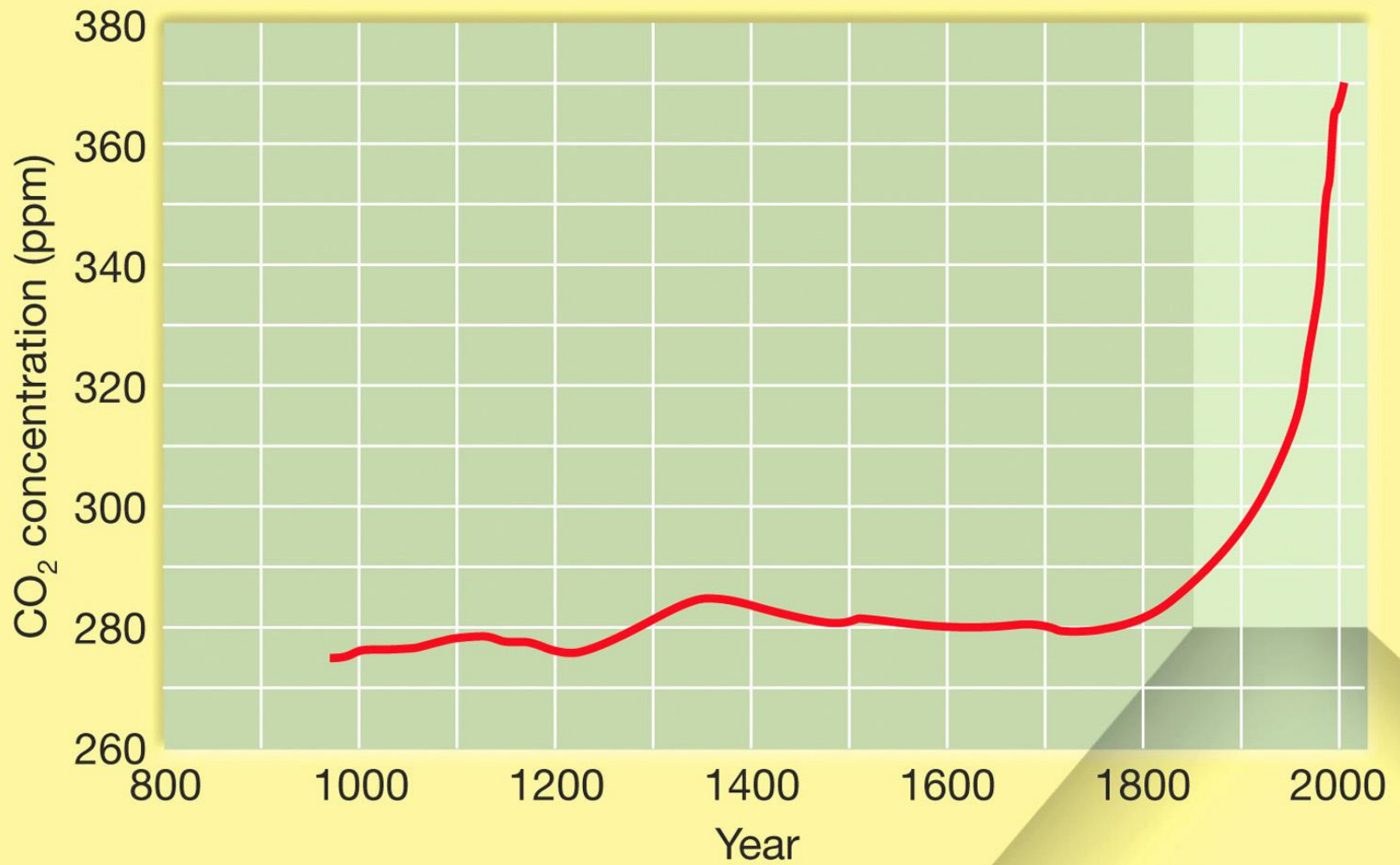
Copyright © 2006 Pearson Prentice Hall, Inc.

Jet stream Friday

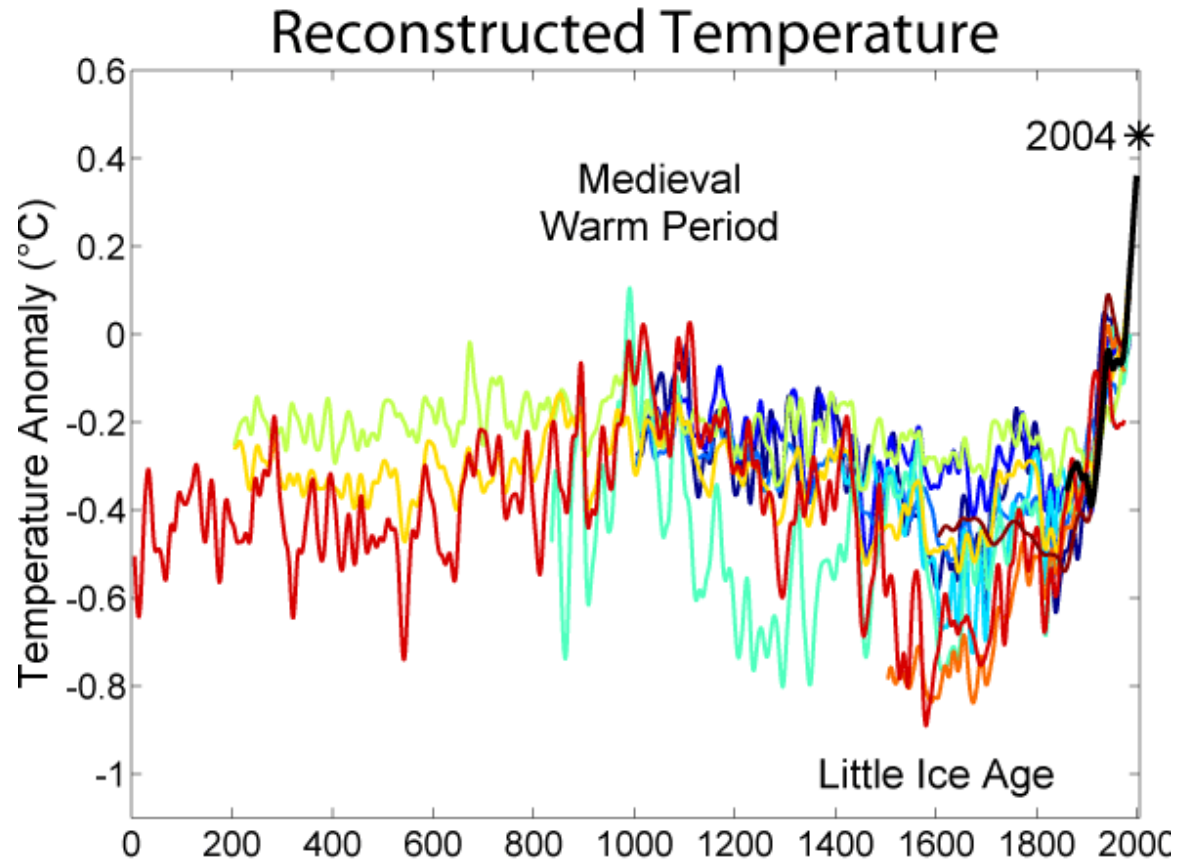


Jet stream today



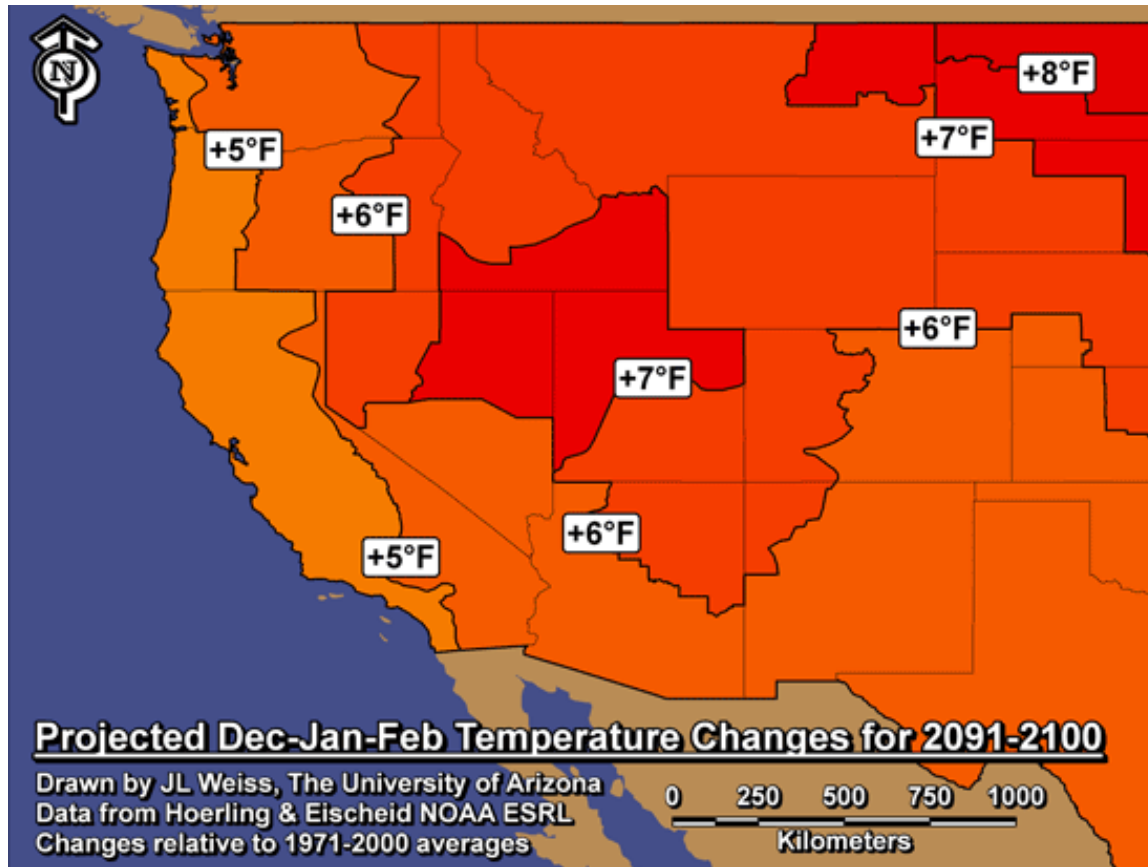


Copyright © 2006 Pearson Prentice Hall, Inc.



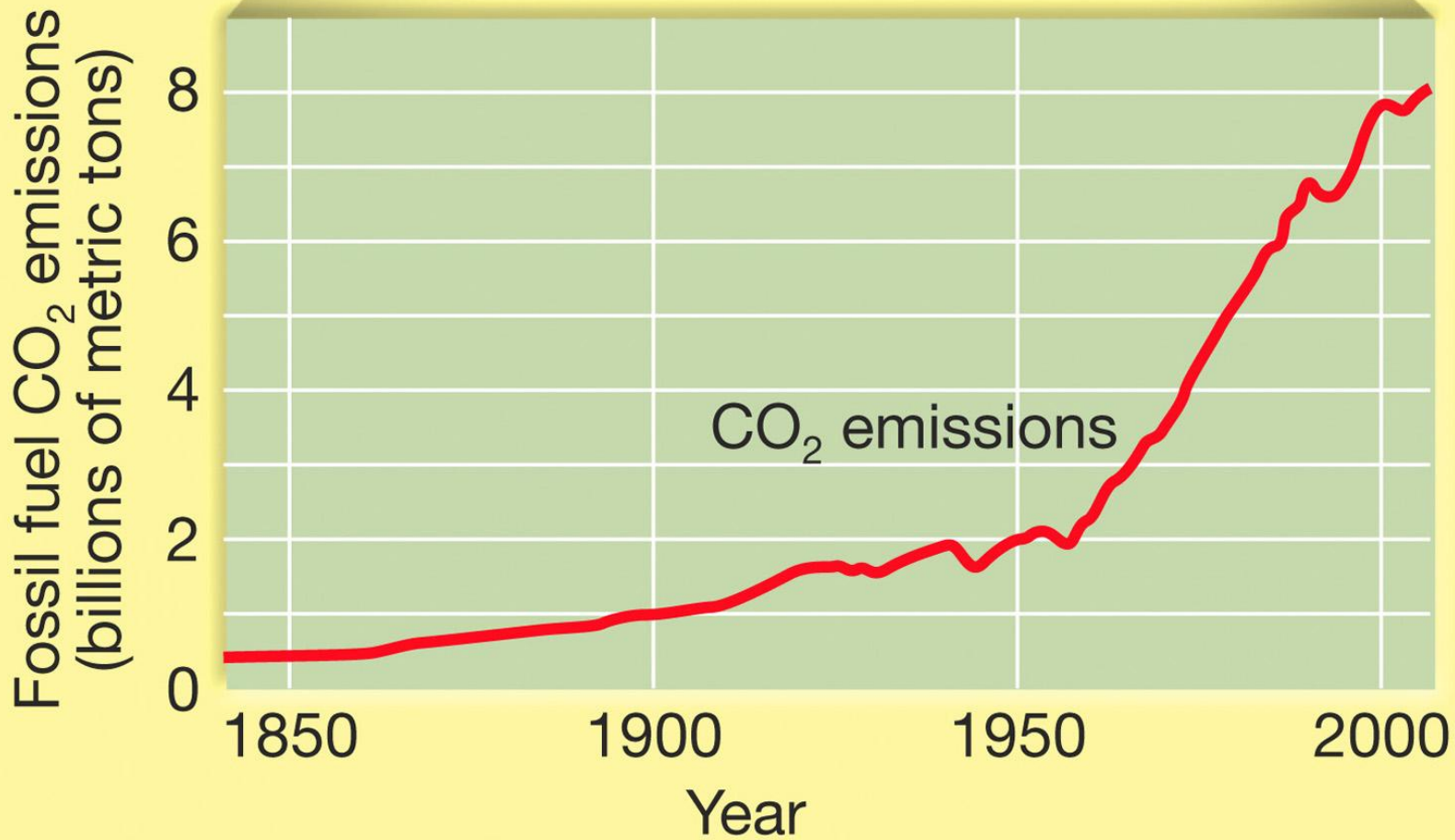
Published paleotemperatures – colors represent different studies

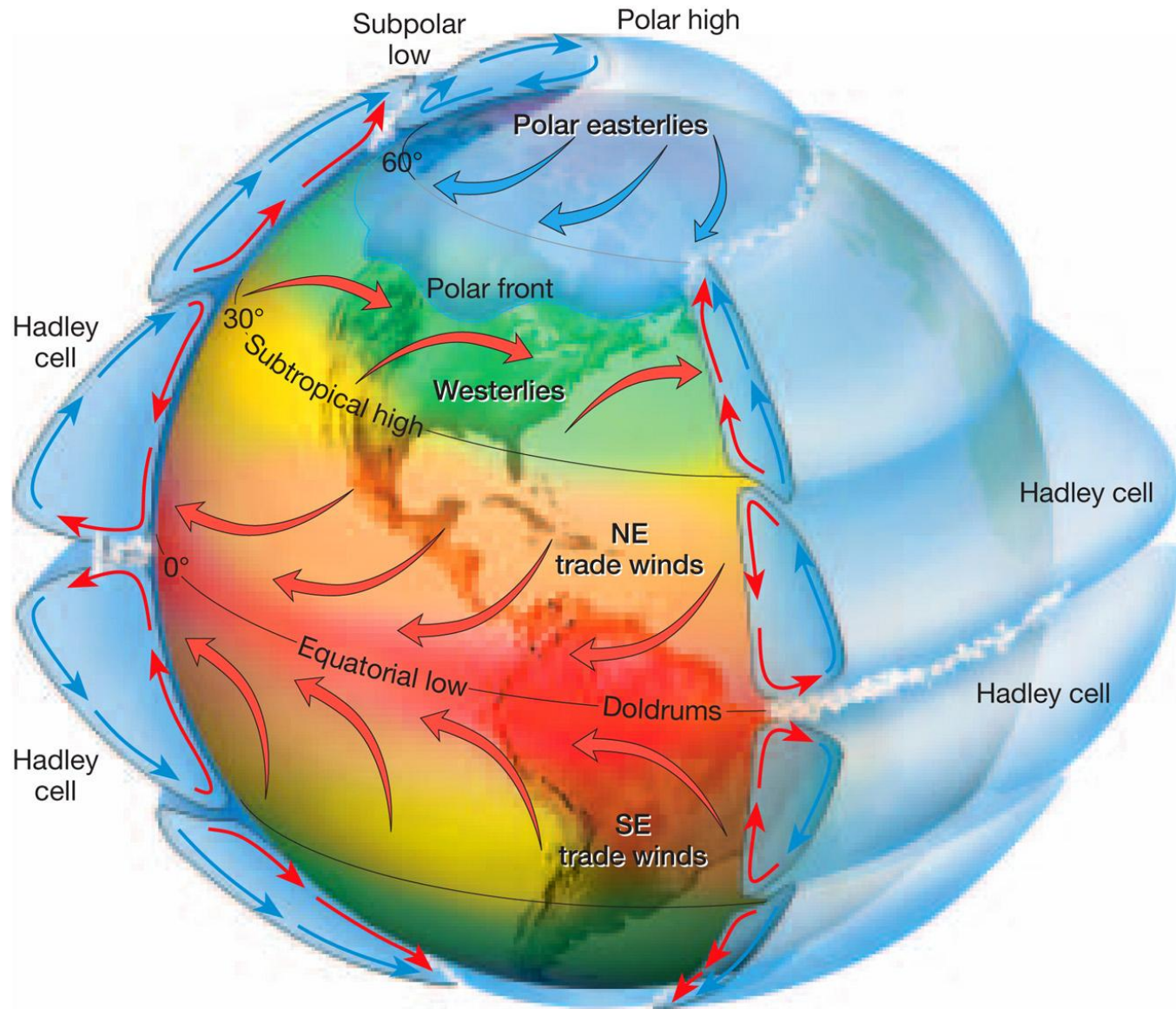
http://www.globalwarmingart.com/wiki/Image:2000_Year_Temperature_Comparison_png

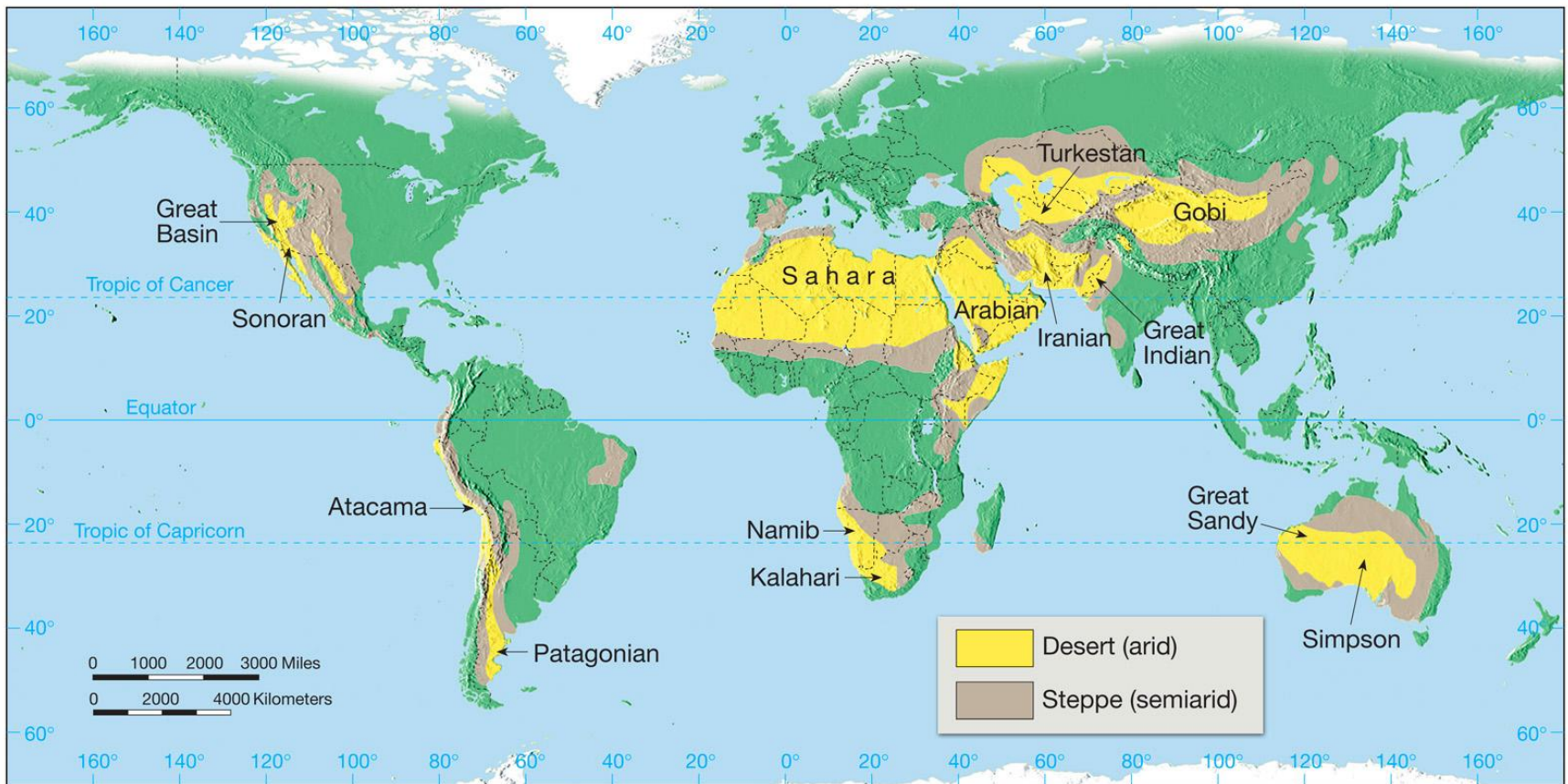


How hot will it be 100 years from now?

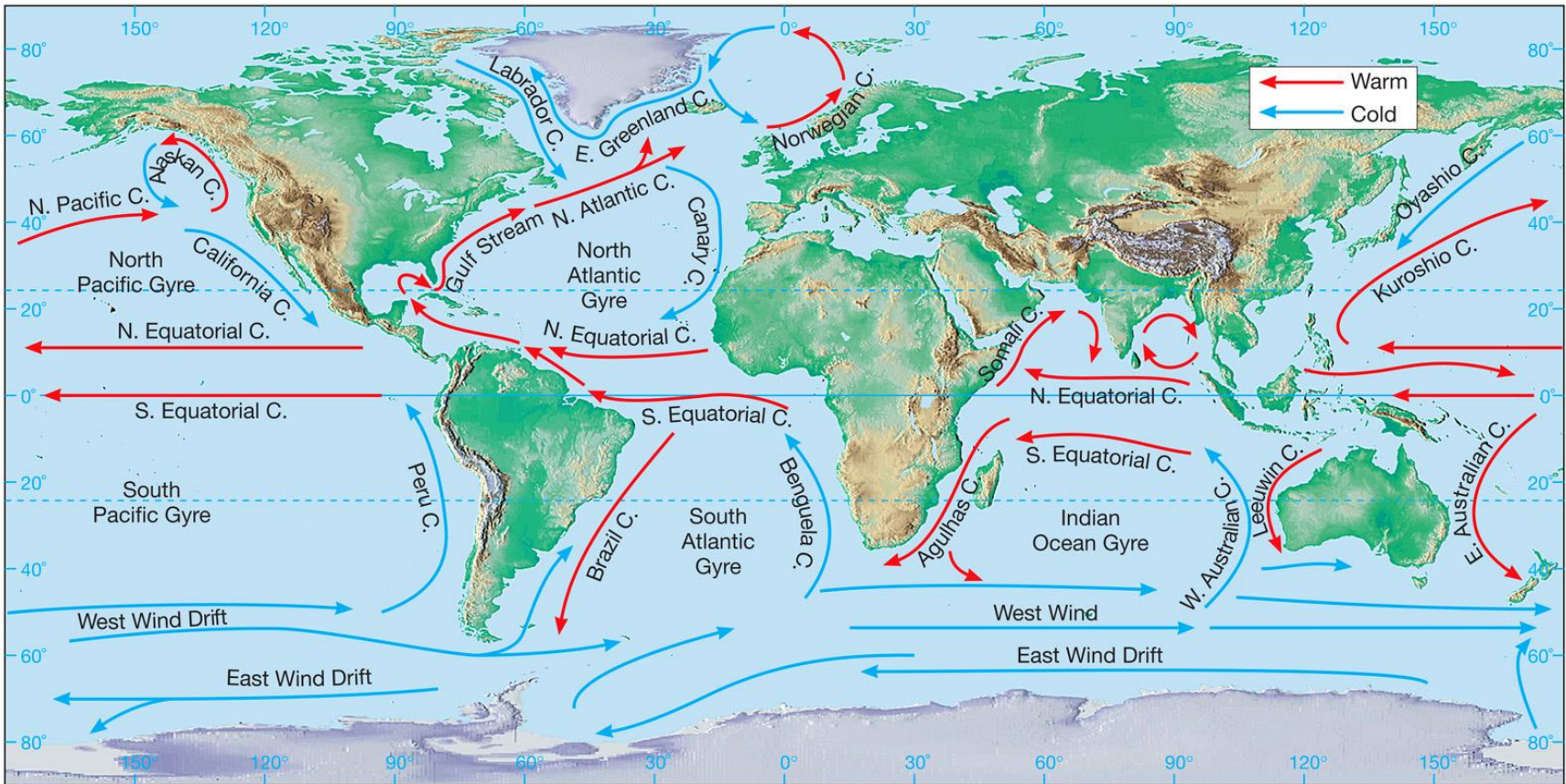
http://www.geo.arizona.edu/dgesl/research/regional/projected_US_climate_change/projected_US_climate_change.htm



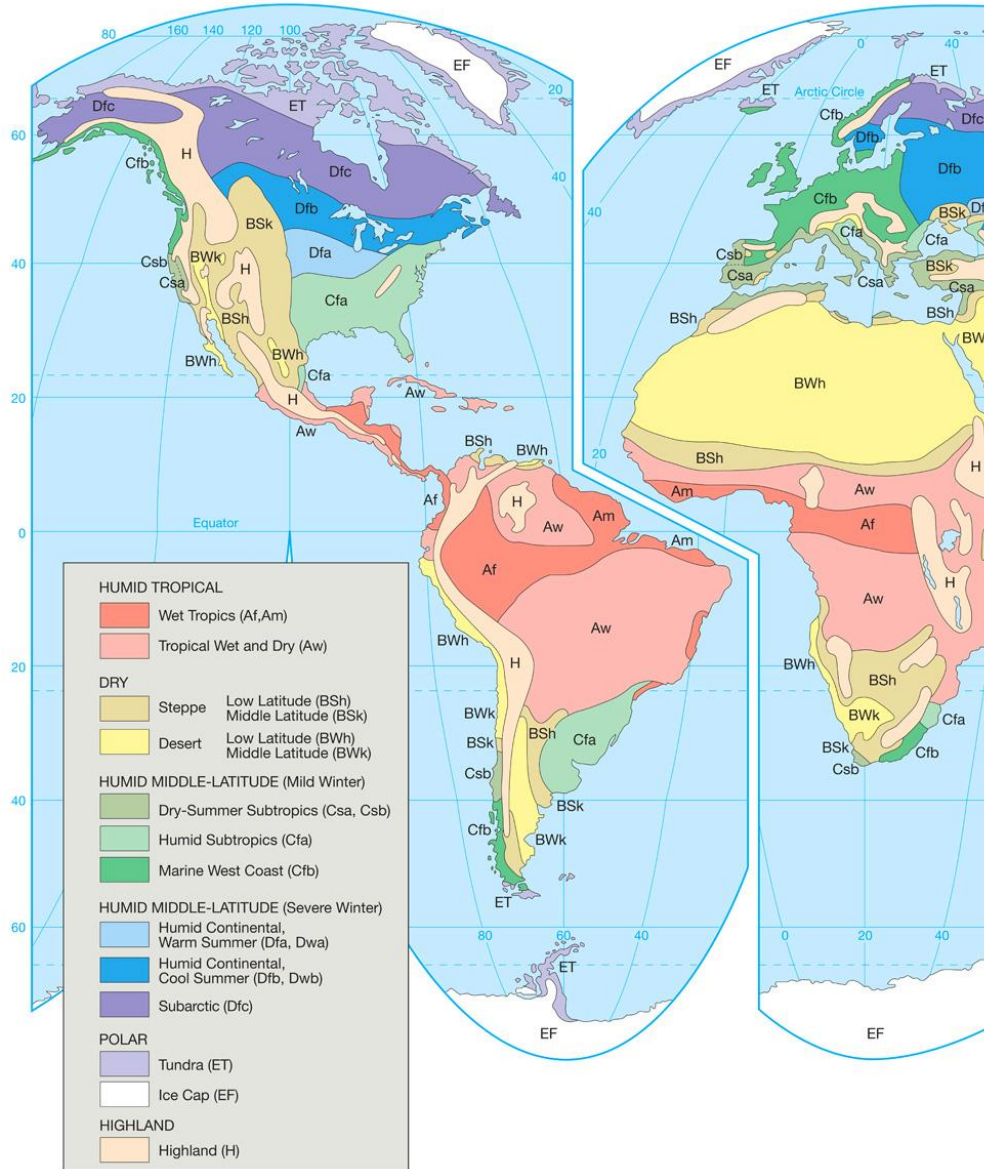




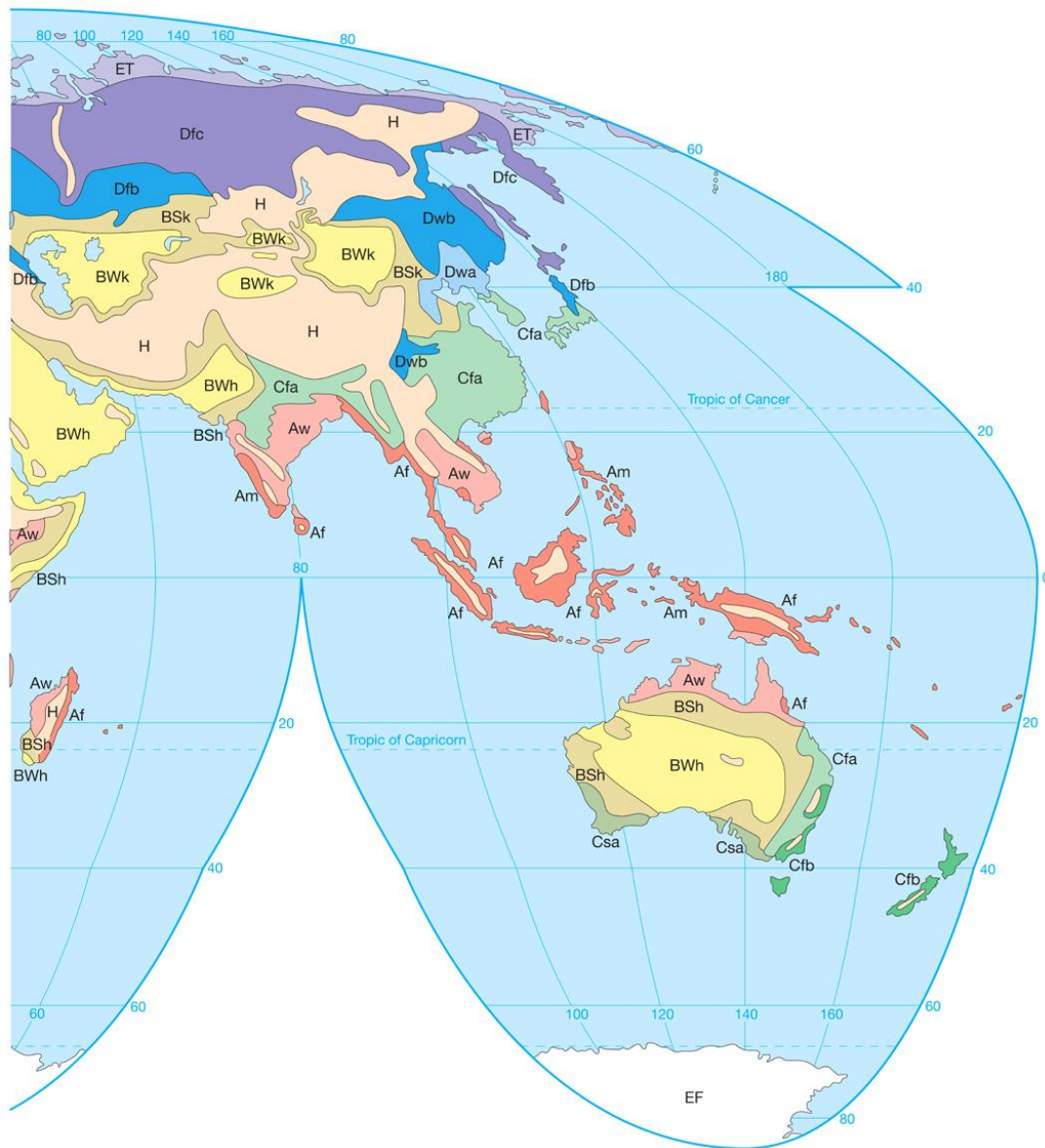
Copyright © 2006 Pearson Prentice Hall, Inc.



Copyright © 2006 Pearson Prentice Hall, Inc.



Copyright © 2006 Pearson Prentice Hall, Inc.



Copyright © 2006 Pearson Prentice Hall, Inc.